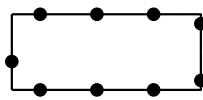
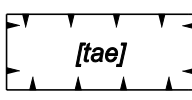

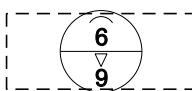

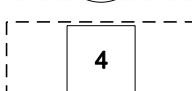
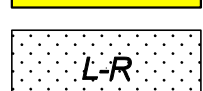
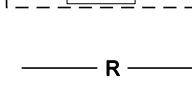
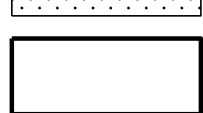
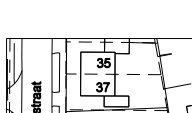


LEGENDA

	Plangebied		twee-aaneen
	Tuin		maximale goot- en bouwhoogte
	Wonen		maximum aantal wooneenheden
	Leiding - Riool		hartlijn leiding - riool
	bouwvlak		GBKN- en Kadastrale gegevens

bestemmingsplan **Burgermeester Ponjeestraat wijziging 2**
vastgesteld

schaal : 1:1.000
 formaat : A4
 projectnummer : 90667
 datum : 09-06-2010
 datum ondergrond : 30-03-2006
 identificatiecode : NL.IMRO.0984.[naamcode]-[versie]

voorontwerp : -
 ontwerp : 15-03-2010
 vaststelling : -

gemeente **Venray**

