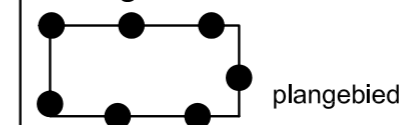




LEGENDA

Plangebied



plangebied

Bestemmingen


Bestemmingen



Groen

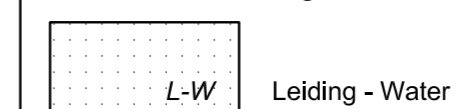


Verkeer

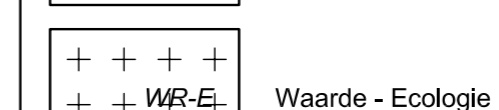


Wonen

Dubbelbestemmingen

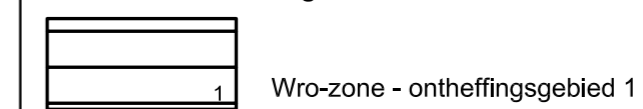


Leiding - Water



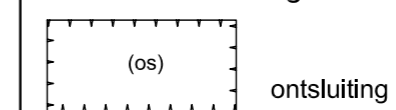
Waarde - Ecologie

Gebiedsaanduiding

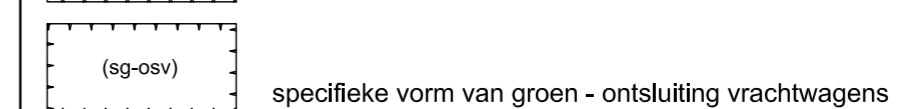


Wro-zone - ontheffingsgebied 1

Funcieaanduidingen



ontsluiting



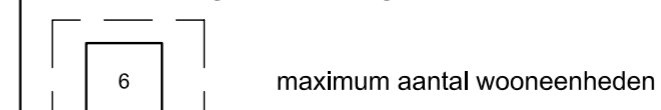
specifieke vorm van groen - ontsluiting vrachtwagens

Bouwvlak




bouwvlak

Maatvoeringsaanduidingen

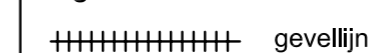


maximum aantal wooneenheden

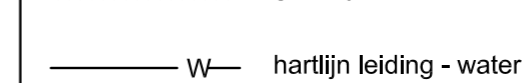


maximale goot- en bouwhoogte (m)

Figuren



gevellijn



hartlijn leiding - water

Gemeente Venray

Bestemmingsplan Vlakwater

Verbeelding

deelplan 1 van 1

getekend:	DH	datum:	28-10-08	concept VO:	28-10-08
tek. nr.:	211x01779_pk1	w&z:	06-01-09	voorstel:	19-12-08
proj. nr.:	211x01779	w&z:	11-05-09	ontwerp:	19-05-09
schaal:	1:1000	w&z:	..-.-.-.-	vastgesteld:	..-.-.-.-
formaat:	A2	NL-Code	NL.IMRO.0984.BPVlakwater2009-VA01		

BRIO
Ruimte om in te leven

Venloseweg 2
5931 GT Tegelen

T 077 373 06 01
F 077 373 76 94
E tegelen@bro.nl
W www.bro.nl

